

# Hiking in High Tatras II

Date: Fri 2 July – Mon 5 July 2010

Suggested by: Radek Dostál

## Day Zero (evening only)

Meeting time and place: 18:15 Wien Simmering Bnhf.

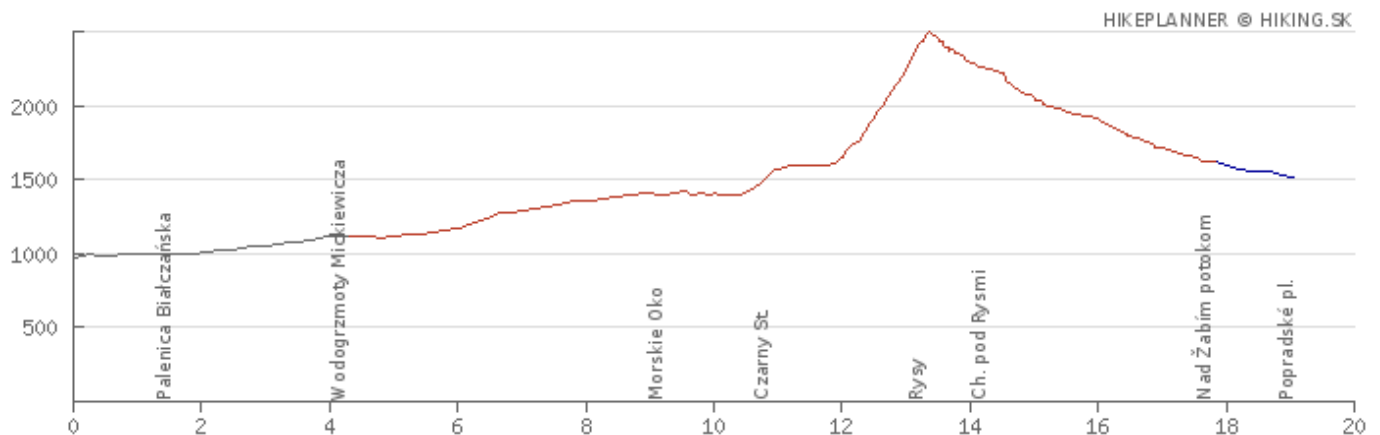
Wien Simmering - Bratislava Hlavna Stanica: 18:31- 19:25 (Train - REX 9540 Russbach)





Bratislava Hlavna Stanica - Poprad Tatry: 19:30 - 05:45 (Night Train - R 707/443)

## Day One

Poprad Tatry - Tatr. Javorina, Lysá Poľana: 6:30 - 7:58 (Bus 706425 13)





Route: →19.12 km ↑1541 m ↓1001 m ⌚8:17

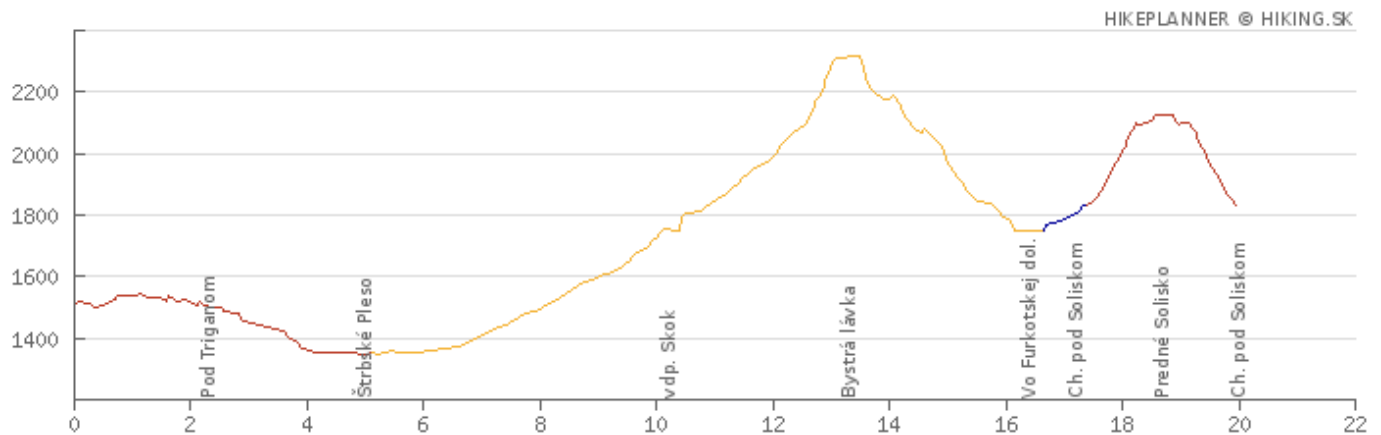






| Nr. | place  | distance | ascend | descend | time | total distance | total time |
|-----|--|----------|--------|---------|------|----------------|------------|
|     | route  |          |        |         |      |                |            |
|     |  <b>Lvsá Poľana (970)</b> |          |        |         |      |                |            |
|     |  none                     | 1.52 km  | 14 m   | 0 m     | 0:22 | 1.52 km        | 0:22       |
| 1   | <b>Palenica Białczańska (984)</b>  |          |        |         |      |                |            |
|     |  none                     | 2.8 km   | 115 m  | 0 m     | 0:43 | 4.32 km        | 1:04       |
| 2   | <b>Wodogrzmoty Mickiewicza (1099)</b>  |          |        |         |      |                |            |
|     |  red                      | 4.9 km   | 296 m  | 0 m     | 1:19 | 9.22 km        | 2:23       |
| 3   | <b>Morskie Oko (1395)</b>  |          |        |         |      |                |            |







|   |   |         |       |       |      |          |      |
|---|---|---------|-------|-------|------|----------|------|
|   |  red                         | 1.69 km | 188 m | 0 m   | 0:35 | 10.91 km | 2:58 |
| 4 | <b>Czarny St. (1583)</b>  |         |       |       |      |          |      |
|   |  red                         | 2.41 km | 917 m | 1 m   | 3:29 | 13.32 km | 6:28 |
| 5 | <b>Rysy (2499)</b>  |         |       |       |      |          |      |
|   |  red                         | 1 km    | 1 m   | 250 m | 0:28 | 14.32 km | 6:55 |
| 6 | <b>Ch. pod Rysmi (2250)</b>   |         |       |       |      |          |      |
|   |  red                         | 3.5 km  | 0 m   | 630 m | 1:02 | 17.82 km | 7:58 |
| 7 | <b>Nad Žabím potokom (1620)</b>   |         |       |       |      |          |      |
|   |  blue                        | 1.3 km  | 10 m  | 120 m | 0:19 | 19.12 km | 8:17 |
|   |  <b>Popradské pl. (1510)</b> |         |       |       |      |          |      |

## Day Two

Route:  20.2 km  1525 m  1205 m  7:06







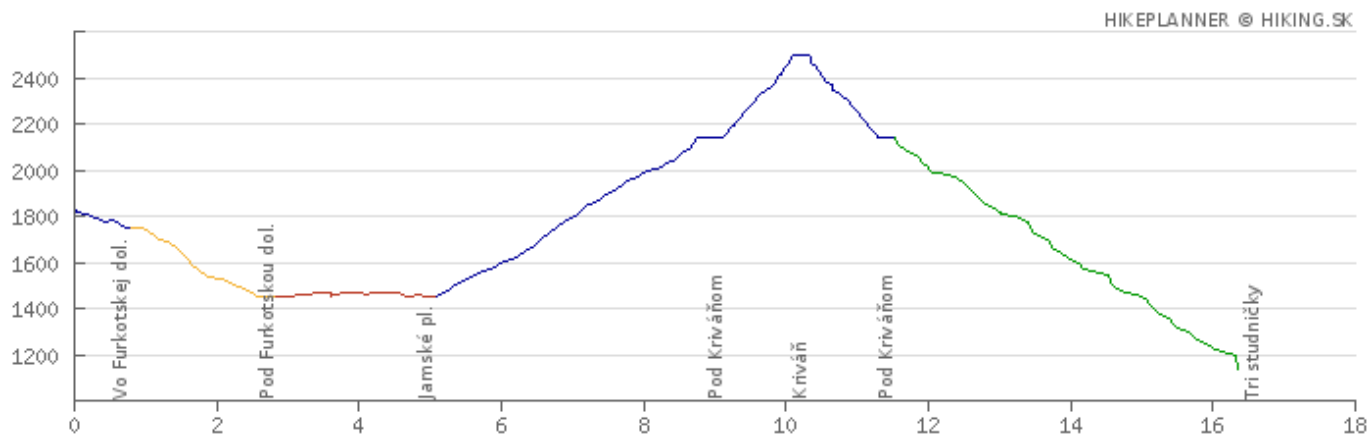
| Nr. | place   | distance | ascend | descend | time | total distance | total time |
|-----|---|----------|--------|---------|------|----------------|------------|
|     |  <b>Popradské pl. (1510)</b> |          |        |         |      |                |            |
|     |  red                         | 2.5 km   | 130 m  | 140 m   | 0:43 | 2.5 km         | 0:43       |
| 1   | <b>Pod Trigaiřom (1500)</b>   |          |        |         |      |                |            |
|     |  red                         | 2.6 km   | 15 m   | 160 m   | 0:37 | 5.1 km         | 1:20       |
| 2   | <b>Štrbské Pleso (1355)</b>   |          |        |         |      |                |            |
|     |  yellow                      | 5.3 km   | 420 m  | 25 m    | 1:33 | 10.4 km        | 2:53       |

|   |  |  |        |       |       |      |         |      |
|---|--|--|--------|-------|-------|------|---------|------|
| 3 | <b>vdp. Skok (1750)</b>  |  yellow             | 3.1 km | 564 m | 0 m   | 1:35 | 13.5 km | 4:29 |
| 4 | <b>Bvstrá lávka (2314)</b>   |  yellow             | 3.1 km | 20 m  | 584 m | 1:01 | 16.6 km | 5:30 |
| 5 | <b>Vo Furkotskej dol. (1750)</b>   |  blue               | 0.8 km | 80 m  | 0 m   | 0:16 | 17.4 km | 5:46 |
| 6 | <b>Ch. pod Soliskom (1830)</b>   |  red - OPTIONAL !!! | 1.4 km | 296 m | 0 m   | 0:51 | 18.8 km | 6:37 |
| 7 | <b>Predné Solisko (2126)</b>   |  red - OPTIONAL !!! | 1.4 km | 0 m   | 296 m | 0:29 | 20.2 km | 7:06 |
|   |  <b>Ch. pod Soliskom (1830)</b> |  |        |       |       |      |         |      |

Accommodation at: <http://www.popradskepleso.sk/>







### Day Three

Route:  16.7 km  1150 m  1840 m  6:53



| Nr. | place | distance | ascend | descend | time | total distance | total time |
|-----|-------|----------|--------|---------|------|----------------|------------|
|-----|-------|----------|--------|---------|------|----------------|------------|

|   |  |  |        |     |      |      |        |      |
|---|--|--|--------|-----|------|------|--------|------|
|   |  <b>Ch. pod Soliskom (1830)</b> |  blue | 0.8 km | 0 m | 80 m | 0:11 | 0.8 km | 0:11 |
| 1 | <b>Vo Furkotskej dol. (1750)</b>   |  |        |     |      |      |        |      |

|   |  |        |       |        |      |         |      |
|---|--|--------|-------|--------|------|---------|------|
|   |  yellow | 2 km   | 15 m  | 315 m  | 0:35 | 2.8 km  | 0:46 |
| 2 | <b>Pod Furkotskou dol. (1450)</b>  |        |       |        |      |         |      |
|   |  red    | 2.3 km | 90 m  | 90 m   | 0:36 | 5.1 km  | 1:22 |
| 3 | <b>Jamské pl. (1450)</b>   |        |       |        |      |         |      |
|   |  blue   | 4 km   | 690 m | 0 m    | 1:56 | 9.1 km  | 3:19 |
| 4 | <b>Pod Kriváňom (2140)</b>   |        |       |        |      |         |      |
|   |  blue   | 1.2 km | 355 m | 0 m    | 1:10 | 10.3 km | 4:28 |
| 5 | <b>Kriváň (2495)</b>   |        |       |        |      |         |      |
|   |  blue   | 1.2 km | 0 m   | 355 m  | 0:46 | 11.5 km | 5:14 |
| 6 | <b>Pod Kriváňom (2140)</b>   |        |       |        |      |         |      |
|   |  green  | 5.2 km | 0 m   | 1000 m | 1:39 | 16.7 km | 6:53 |

### **Tri studničky (1140)**

Vysoké Tatry, Podbanské, ch.kpt.Rašu - Lipt.Mikuláš,,AS MHD: 17:25 - 18:30 (Bus 505418 12)

Lipt. Mikuláš - Bratislava Hlavná Stanica: 19:17 - 22:40 (Train IC 500 Zellmer)

Bratislava Hlavná Stanica - Wien Simmering: 22:45 - 23:40 (Train REX 9549)

**Map(s):** Vysoké Tatry - turistická mapa ISBN 80-8042-475-6

Online overview maps: <http://www.tatry.net/maps/>

**Skills:** Reasonable physical condition, ability to free solo "via ferratas" level B

**Ending time and place:** Sun. 23:40 Wien Simmering Bnhf..

**Recommended Equipment:** Standard high-mountain hiking equipment; Lugged-sole mountain boots + especially good protection against rain, which is common in High Tatras.

**Registration required: Yes!** **Deadline** for registration is Wednesday **9th of June 2010** - after that it is still possible to join, but you have to reserve huts by yourself. Maximum amount of participants is limited to eight.

**Membership in Alpenverein required:** OeAV membership or equivalent is required for this trip. If you are not a current member of the OeAV you can easily join online here: [www.alpineclubvienna.org/membership.htm](http://www.alpineclubvienna.org/membership.htm)

**Contact Information for Trip Leader and Registration:**

Radek Dostál

[radekdostal@yahoo.com](mailto:radekdostal@yahoo.com)